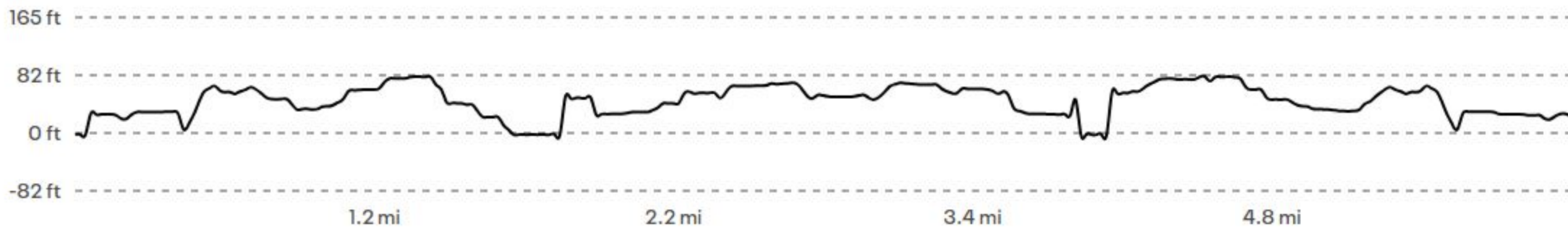




Elevation

Start **0 ft** Max **83 ft** Gain **303 ft**



SANTA BARBARA TRIATHLON: SB 10 BIKE ROUTE

5.85 mi

Distance

303 ft

Elevation Gain

Run

Activity Type

Notes

DISTANCE (MI)	DIRECTION
0.00	Head north toward E Cabrillo Blvd
0.01	Turn right onto E Cabrillo Blvd
0.10	Head east on E Cabrillo Blvd
0.25	Head east on E Cabrillo Blvd
0.89	Head northeast on E Cabrillo Blvd
0.94	At the traffic circle, take the 1st exit onto Channel Dr
1.24	Head south on Channel Dr toward Fairway Rd
1.53	Head east on Channel Dr toward Fairway Rd
1.67	Head east on Channel Dr toward Butterfly Ln
1.89	Head east on Channel Dr toward Bonnymede Dr
2.14	Head north on Channel Dr toward Bonnymede Dr
2.16	Continue onto Olive Mill Rd
2.19	Head north on Olive Mill Rd toward Spring Rd
2.31	Turn right onto Danielson Rd
2.33	Head east on Danielson Rd toward Virginia Ln
2.48	Head northeast on Danielson Rd toward Virginia Rd
2.64	Danielson Rd turns slightly right and becomes S Jameson Ln
2.92	Head northwest on S Jameson Ln toward Humphrey Rd
3.20	S Jameson Ln turns slightly left and becomes Danielson Rd
3.26	Turn right onto Virginia Rd
3.27	Head west on Virginia Rd toward Virginia Ln
3.43	Head west on Virginia Rd toward Olive Mill Rd

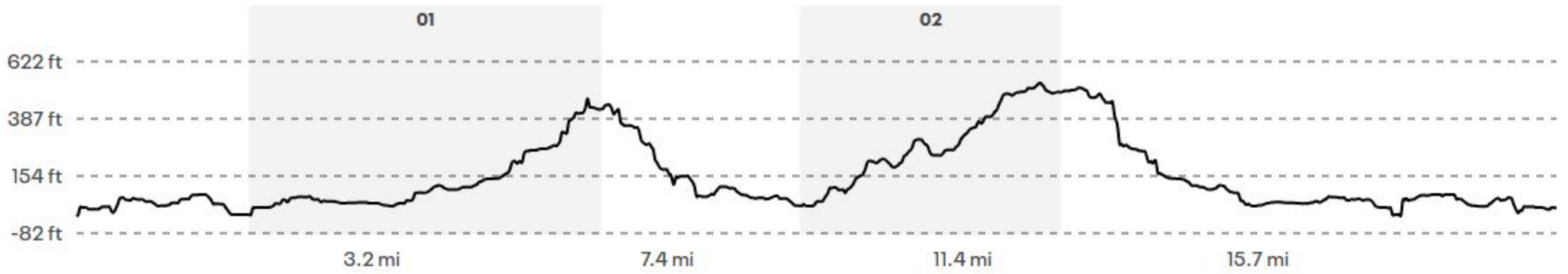
DISTANCE (MI)	DIRECTION
3.44	Turn left onto Olive Mill Rd
3.66	Continue onto Channel Dr
4.18	Turn right onto Fairway Rd
4.21	Head north on Fairway Rd
4.35	Head west on Fairway Rd toward Channel Dr
4.47	Turn right onto Channel Dr
4.81	Head west on Channel Dr
4.84	Keep right to stay on Channel Dr
4.86	At the traffic circle, take the 5th exit onto E Cabrillo Blvd
5.56	Head west on E Cabrillo Blvd toward Ninos Dr
5.62	Head west on E Cabrillo Blvd toward Ninos Dr
5.65	Head west on E Cabrillo Blvd toward Corona Del Mar
5.83	Turn right onto Corona Del Mar
5.83	Destination

SANTA BARBARA TRIATHLON SB 25 BIKE COURSE



Elevation

Start **0 ft** Max **540 ft** Gain **1,320 ft**



SANTA BARBARA TRIATHLON SB 25 BIKE ROUTE

19.13 mi

Distance

1,320 ft

Elevation Gain

Run

Activity Type

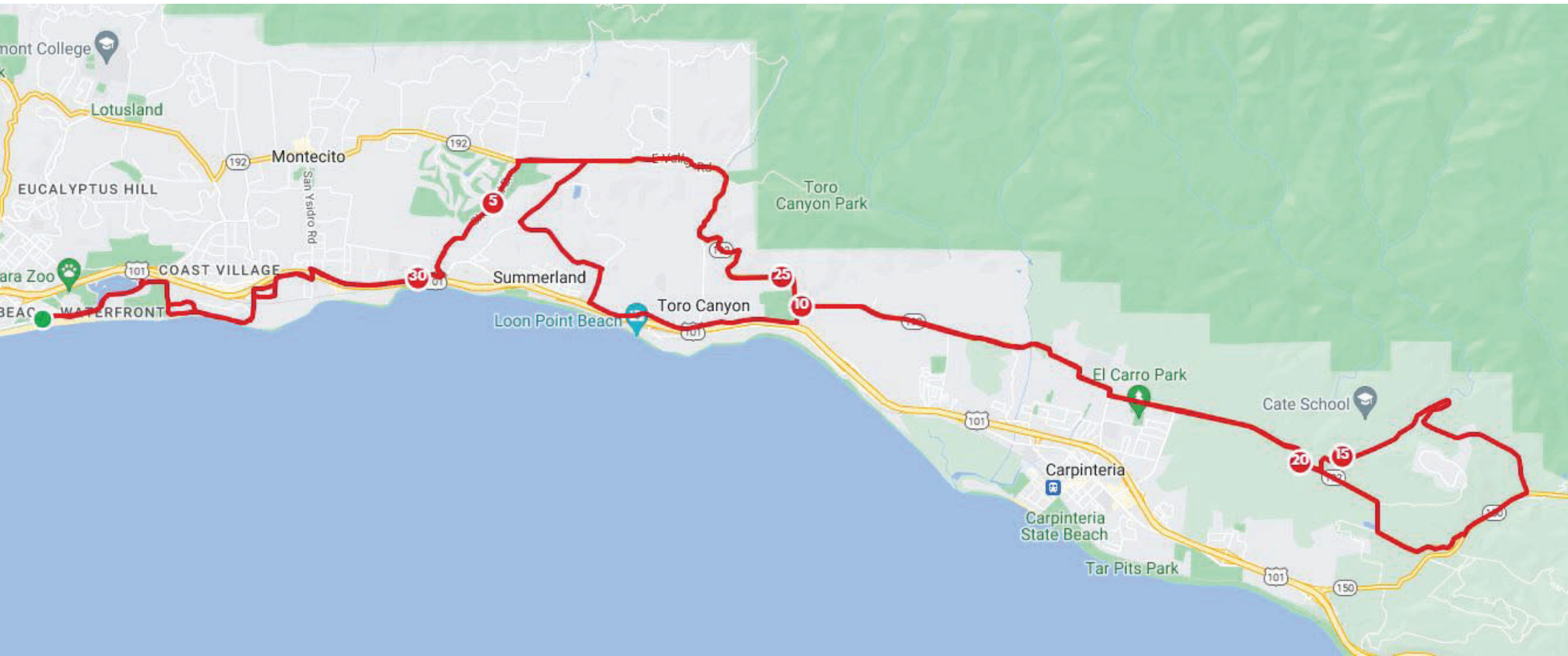
Notes

DISTANCE (MI)	DIRECTION
0.00	Head east on E Cabrillo Blvd
0.06	Head east on E Cabrillo Blvd
0.13	Head east on E Cabrillo Blvd
0.84	Head northeast on E Cabrillo Blvd toward Channel Dr
0.87	Head northeast on E Cabrillo Blvd
0.93	At the traffic circle, take the 1st exit onto Channel Dr
0.99	Head east on Channel Dr toward Monte Cristo Ln
1.24	Head south on Channel Dr toward Fairway Rd
1.80	Head east on Channel Dr toward Bonnymede Dr
2.06	Head east on Channel Dr toward Bonnymede Dr
2.15	Continue onto Olive Mill Rd
2.19	Head north on Olive Mill Rd toward Spring Rd
2.31	Turn right onto Danielson Rd
2.53	Head north on Danielson Rd toward Virginia Rd
2.64	Danielson Rd turns slightly right and becomes S Jameson Ln
2.76	Head east on S Jameson Ln toward Humphrey Rd
2.91	Head southeast on S Jameson Ln toward Eucalyptus Ln
2.95	Turn left onto Eucalyptus Ln/S Jameson Ln
3.02	At the traffic circle, take the 1st exit onto N Jameson Ln
3.06	Head southeast on N Jameson Ln toward Miramar Ave
3.15	Head southeast on N Jameson Ln toward Hixon Rd
3.84	Head east on N Jameson Ln toward Arroqui Rd

DISTANCE (MI)	DIRECTION
3.88	Head east on N Jameson Ln toward Loueyro Rd
4.07	Head east on N Jameson Ln toward Ortega Hill Rd
4.14	Slight left onto Sheffield Dr
4.24	Head north on Sheffield Dr toward San Leandro Ln
4.30	Head northeast on Sheffield Dr toward Jelinda Dr
5.31	Head northeast on Sheffield Dr toward E Valley Rd
5.36	Head north on Sheffield Dr toward E Valley Rd
5.40	Turn right onto E Valley Rd
5.87	Head east on E Valley Rd toward Ortega Ridge Rd
5.97	Turn right onto Ortega Ridge Rd
6.05	Head southwest on Ortega Ridge Rd toward Hunt Dr
6.74	Turn left onto Greenwell Ave
6.78	Head southeast on Greenwell Ave toward Asegra Rd
7.58	Turn right to stay on Greenwell Ave
7.66	Head south on Greenwell Ave toward Caspia Ln
7.89	Turn left onto Lillie Ave
8.02	Head southeast on Lillie Ave toward Caspia Ln
8.04	Continue onto Via Real
8.33	Head east on Via Real toward Padaro Ln
8.88	Head east on Via Real toward Ocean View Ave
9.20	Head east on Via Real toward Nidever Rd
9.54	Head east on Via Real toward Nidever Rd
9.69	Turn left onto Nidever Rd
9.72	Head north on Nidever Rd toward Foothill Rd
9.84	Continue straight onto Foothill Rd
9.85	Head north on Foothill Rd
10.16	Head west on Foothill Rd toward Toro Canyon Rd
11.22	Head west on Foothill Rd toward Toro Canyon Rd
11.29	Head northwest on Foothill Rd toward Toro Canyon Rd
11.30	Slight right onto Toro Canyon Rd
11.93	Continue onto E Valley Rd
11.94	Head northwest on E Valley Rd toward Ladera Ln

DISTANCE (MI)	DIRECTION
12.31	Head west on E Valley Rd toward Ladera Ln
12.92	Head west on E Valley Rd toward Ortega Ridge Rd
13.67	Turn left onto Sheffield Dr
14.70	Head southwest on Sheffield Dr toward San Leandro Ln
14.92	Slight right onto N Jameson Ln
16.04	Enter the traffic circle
16.09	Head southeast on Eucalyptus Ln/San Ysidro Rd toward Eucalyptus Ln/San Ysidro Rd
16.13	Head south on Eucalyptus Ln/San Ysidro Rd toward S Jameson LnContinue to follow Eucalyptus Ln
16.16	Turn right onto S Jameson Ln
16.48	S Jameson Ln turns slightly left and becomes Danielson Rd
16.53	Turn right onto Virginia Rd
16.55	Head west on Virginia Rd toward Virginia Ln
16.67	Head west on Virginia Rd toward Olive Mill Rd
16.71	Turn left onto Olive Mill Rd
16.84	Head south on Olive Mill Rd toward Hill Rd
16.93	Continue onto Channel Dr
17.45	Turn right onto Fairway Rd
17.49	Head north on Fairway Rd toward Channel Dr
17.69	Head west on Fairway Rd toward Channel Dr
17.74	Turn right onto Channel Dr
18.12	Keep right to stay on Channel Dr
18.13	At the traffic circle, take the 5th exit onto E Cabrillo Blvd
18.85	Head west on E Cabrillo Blvd toward Ninos Dr
18.89	Head west on E Cabrillo Blvd toward Ninos Dr
19.01	Head west on E Cabrillo Blvd toward Corona Del Mar
19.10	Destination

SANTA BARBARA TRIATHLON SB 45 BIKE COURSE



SANTA BARBARA TRIATHLON SB 45 BIKE ROUTE

33.92 mi

Distance

2,071 ft

Elevation Gain

Run

Activity Type

Notes

Elevation

Start

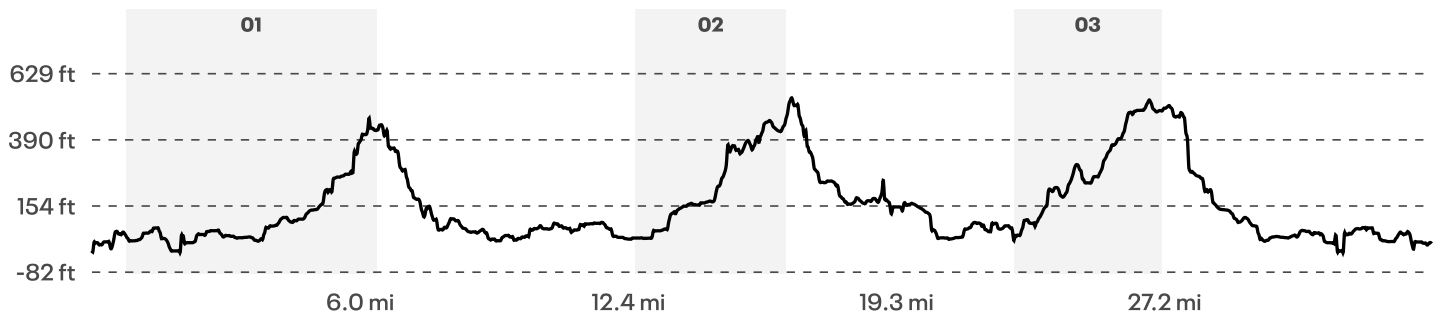
0 ft

Max

547 ft

Gain

2,071 ft



SANTA BARBARA TRIATHLON SB 45 BIKE ROUTE

33.92 mi

Distance

2,070 ft

Elevation Gain

Run

Activity Type

Notes

DISTANCE (MI)	DIRECTION
0.00	Head east on E Cabrillo Blvd
0.04	Head east on E Cabrillo Blvd
0.15	Head east on E Cabrillo Blvd
0.26	Head northeast on E Cabrillo Blvd toward Channel Dr
0.93	Enter the traffic circleDestination will be on the right
0.95	Head north toward Channel Dr
0.95	Exit the traffic circle onto Channel Dr
0.95	Head east on Channel Dr
1.18	Head south on Channel Dr toward Monte Cristo Ln
1.59	Head east on Channel Dr toward Fairway Rd
2.10	Head northeast on Channel Dr toward Bonnymede Dr
2.15	Continue onto Olive Mill Rd
2.28	Head north on Olive Mill Rd toward Spring Rd
2.31	Turn right onto Danielson Rd
2.55	Head north on Danielson Rd toward Virginia Rd
2.64	Danielson Rd turns slightly right and becomes S Jameson Ln
2.90	Head southeast on S Jameson Ln toward Eucalyptus Ln
2.93	Head east on S Jameson Ln toward Eucalyptus Ln
2.95	Turn left onto Eucalyptus Ln/S Jameson LnContinue to follow Eucalyptus Ln
2.99	Head north on Eucalyptus Ln/San Ysidro Rd
3.02	At the traffic circle, take the 1st exit onto N Jameson Ln
3.99	Head east on N Jameson Ln

DISTANCE (MI)	DIRECTION
4.02	Head east on N Jameson Ln toward Ortega Hill Rd
4.14	Slight left onto Sheffield Dr
4.16	Head northwest on Sheffield Dr toward Creekside Rd
4.28	Head northeast on Sheffield Dr toward San Leandro Ln
4.31	Head northeast on Sheffield Dr toward Jelinda Dr
5.31	Head northeast on Sheffield Dr toward E Valley Rd
5.38	Head north on Sheffield Dr toward E Valley Rd
5.40	Turn right onto E Valley Rd
5.89	Head east on E Valley Rd toward Ortega Ridge Rd
5.97	Turn right onto Ortega Ridge Rd
6.06	Head southwest on Ortega Ridge Rd toward Hunt Dr
6.73	Turn left onto Greenwell Ave
6.79	Head southeast on Greenwell Ave toward Asegra Rd
7.58	Turn right to stay on Greenwell Ave
7.81	Head southwest on Greenwell Ave toward Lillie Ave
7.89	Turn left onto Lillie Ave
8.04	Continue onto Via Real
8.32	Head east on Via Real toward Padaro Ln
8.86	Head east on Via Real toward Ocean View Ave
9.63	Head east on Via Real toward Nidever Rd
9.69	Turn left onto Nidever Rd
9.69	Head north on Nidever Rd toward Foothill Rd
9.83	Turn right onto Foothill Rd
9.85	Head east on Foothill Rd
9.88	Head east on Foothill Rd
10.08	Head east on Foothill Rd
10.11	Head east on Foothill Rd
10.13	Head east on Foothill Rd
10.15	Head east on Foothill Rd
10.24	Head east on Foothill Rd
10.30	Head east on Foothill Rd toward Fanucchi Cir
10.52	Head east on Foothill Rd toward Ocean Oaks Rd

DISTANCE (MI)	DIRECTION
10.96	Head east on Foothill Rd toward Ocean Oaks Rd
11.02	Head east on Foothill Rd toward Cravens Ln
11.12	Head east on CA-192 E/Foothill Rd toward Cravens Ln
11.40	Head east on CA-192 E
11.55	Head east on CA-192 E/Foothill Rd toward Santa Monica Rd
11.68	Head east on Foothill Rd toward Santa Monica Rd
11.70	Head east on Foothill Rd toward Santa Monica Rd
11.78	Head east on CA-192 E/Foothill Rd toward Santa Monica Rd
12.28	Head southeast on CA-192 E/Foothill Rd
12.33	Head south on Foothill Rd toward Franklin Trail
12.40	Head east on Foothill Rd toward Franklin Trail
12.67	Head south on Foothill Rd
12.71	Turn left to stay on Foothill Rd
12.76	Head east on Foothill Rd
12.79	Head east on CA-192 E/Foothill Rd toward Seacoast Way
13.21	Head east on CA-192 E toward Casitas Pass Rd
13.25	Head east on CA-192 E toward Casitas Pass Rd
13.39	Head east on CA-192 E
14.35	Head southeast on CA-192 E toward Gobernador Canyon Rd
14.52	Head east on CA-192 E toward Gobernador Canyon Rd
14.67	Turn left onto Gobernador Canyon Rd
14.70	Head north on Gobernador Canyon Rd
14.85	Keep left to stay on Gobernador Canyon Rd
15.45	Head northeast on Gobernador Canyon Rd
16.72	Head east on Gobernador Canyon Rd toward Stanley Park Rd
17.45	Head south on Gobernador Canyon Rd toward Stanley Park Rd
17.50	Head southwest on Gobernador Canyon Rd toward CA-150 E
17.50	Turn right onto CA-150 W
18.13	Turn right onto CA-192 W
18.14	Head northwest on CA-192 W
19.22	Head northwest on CA-192 W toward Gobernador Canyon Rd
21.71	Turn right onto Foothill Rd

DISTANCE (MI)	DIRECTION
21.72	Head north on Foothill Rd toward Franklin Trail
22.08	Head north on CA-192 W/Foothill Rd toward Santa Monica Rd
24.00	Head northwest on Foothill Rd toward Fanucchi Cir
24.59	Turn right to stay on Foothill Rd
24.62	Head north on Foothill Rd
25.00	Head west on Foothill Rd toward Toro Canyon Rd
25.98	Head west on Foothill Rd toward Toro Canyon Rd
26.05	Head northwest on Toro Canyon Rd toward Torito Rd
26.62	Head north on Toro Canyon Rd
26.69	Continue onto E Valley Rd
27.46	Head west on E Valley Rd toward Ortega Ridge Rd
28.43	Turn left onto Sheffield Dr
29.68	Slight right onto N Jameson Ln
30.80	At the traffic circle, take the 4th exit onto Eucalyptus Ln/San Ysidro RdContinue to follow Eucalyptus Ln
30.92	Turn right onto S Jameson Ln
31.23	S Jameson Ln turns slightly left and becomes Danielson Rd
31.29	Turn right onto Virginia Rd
31.31	Head west on Virginia Rd toward Virginia Ln
31.47	Turn left onto Olive Mill Rd
31.48	Head south on Olive Mill Rd toward Danielson Rd
31.69	Continue onto Channel Dr
32.21	Turn right onto Fairway Rd
32.24	Head north on Fairway Rd toward Channel Dr
32.44	Head west on Fairway Rd toward Channel Dr
32.50	Turn right onto Channel Dr
32.88	Keep right to stay on Channel Dr
32.89	Enter the traffic circle
32.92	Head southeast toward E Cabrillo Blvd
32.93	Exit the traffic circle onto E Cabrillo Blvd
33.63	Head west on E Cabrillo Blvd toward Ninos Dr
33.67	Head west on E Cabrillo Blvd toward Corona Del Mar
33.86	Turn left at Corona Del Mar

DISTANCE (MI)	DIRECTION
33.87	Destination
